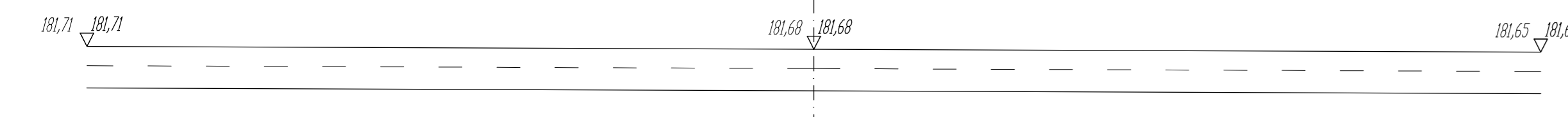


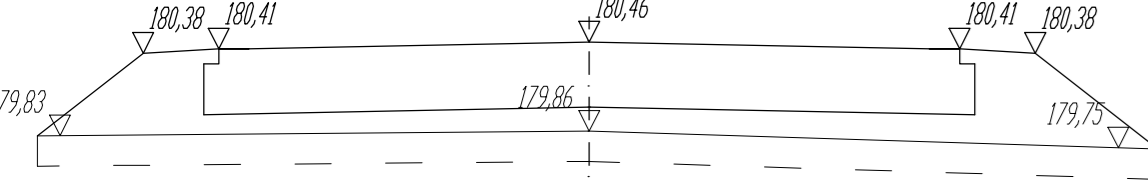
W - 3,45
N - 0,00
H_z - 15,00
H_N - 0,00

1. km 0+000,00



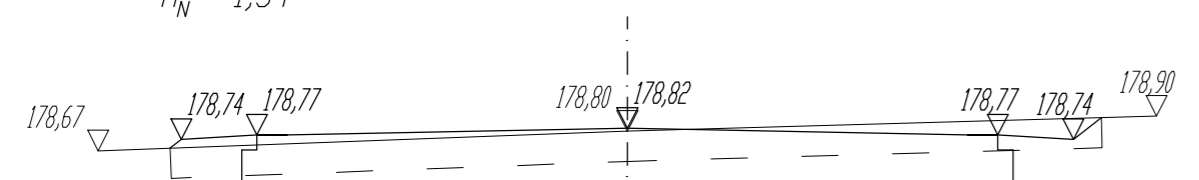
W - 0,00
N - 3,22
H_z - 7,41
H_N - 2,91

2. km 0+022,00



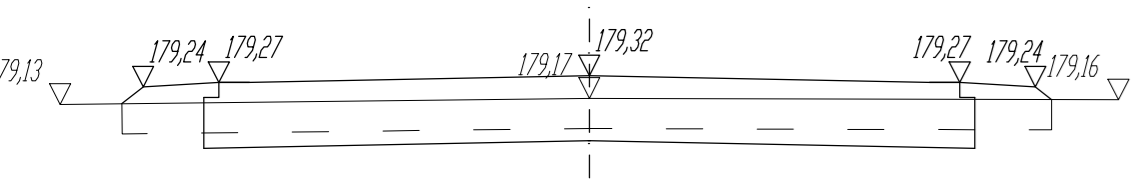
W - 1,21
N - 0,20
H_z - 6,56
H_N - 1,34

4. km 0+071,00



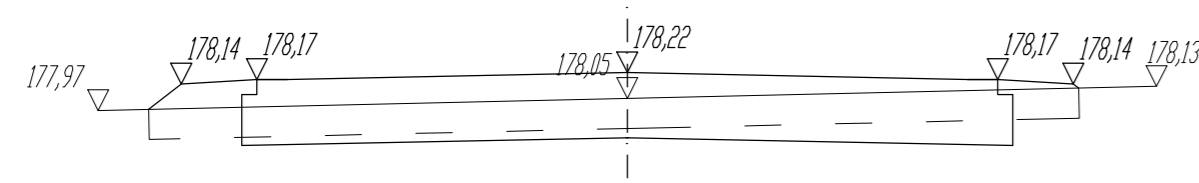
W - 0,52
N - 0,33
H_z - 6,55
H_N - 1,32

3. km 0+047,00



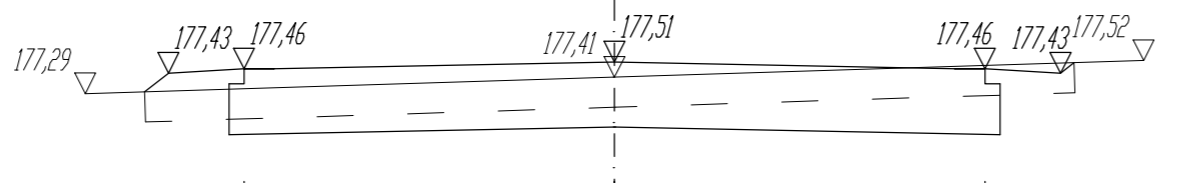
W - 0,47
N - 0,33
H_z - 6,55
H_N - 1,32

5. km 0+100,00



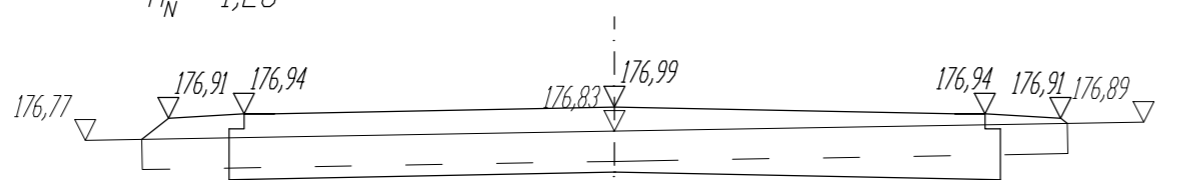
W - 0,82
N - 0,27
H_z - 6,50
H_N - 1,31

6. km 0+135,00



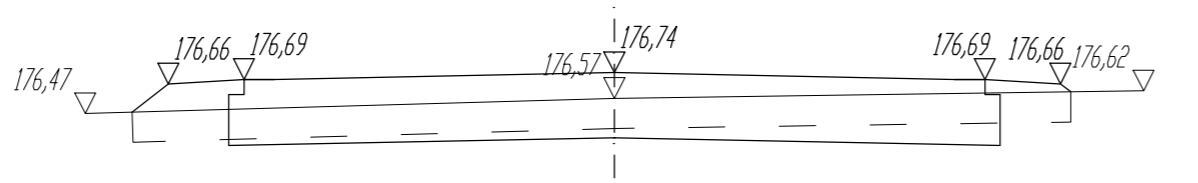
W - 0,52
N - 0,29
H_z - 6,52
H_N - 1,26

7. km 0+175,00



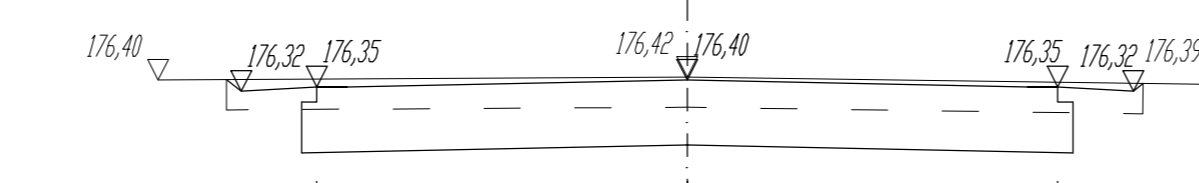
W - 0,41
N - 0,38
H_z - 6,60
H_N - 1,38

8. km 0+217,00



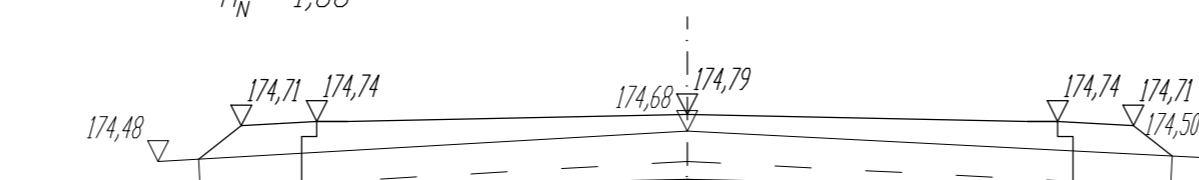
W - 1,37
N - 0,16
H_z - 6,46
H_N - 1,18

9. km 0+251,00



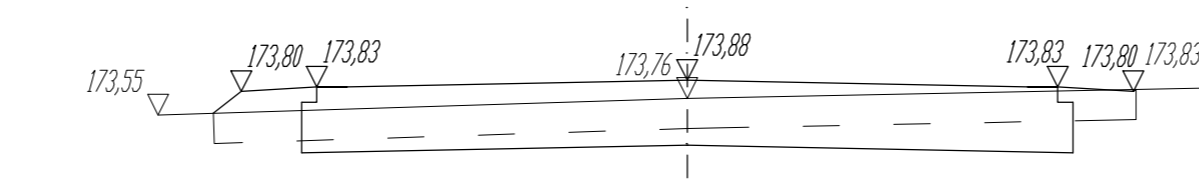
W - 0,41
N - 0,50
H_z - 6,83
H_N - 1,88

10. km 0+296,00




W - 0,68
N - 0,29
H_z - 6,50
H_N - 1,25

11. km 0+334,00




W - 0,41
N - 0,36
H_z - 6,60
H_N - 1,39

12. km 0+355,00



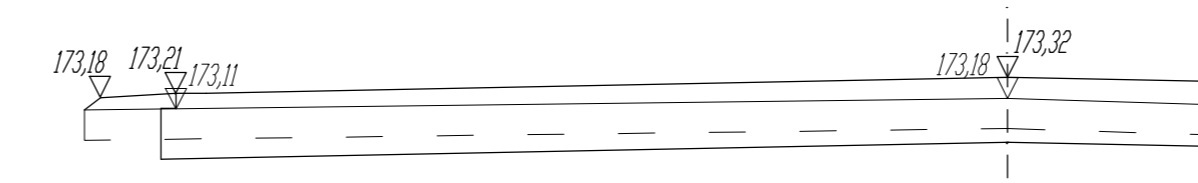
W - 0,36
N - 0,52
H_z - 6,85
H_N - 1,71

13. km 0+375,00



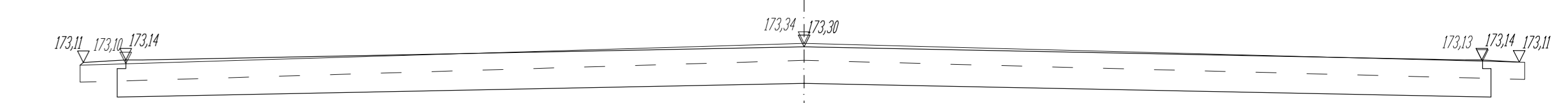
W - 0,95
N - 0,40
H_z - 12,76
H_N - 1,46

14. km 0+382,00



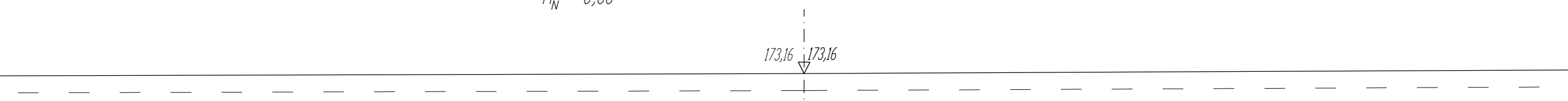
W - 3,86
N - 0,20
H_z - 17,44
H_N - 0,98

15. km 0+386,00



W - 4,83
N - 0,00
H_z - 21,00
H_N - 0,00

16. km 0+391,00



INWESTOR: GMINA REŃSKA WIEŚ 47-208 Reńska Wieś; ul. Pawłowicka 1			
USŁUGI PROJEKTOWE I NADZÓR BUDOWLANY inż. Ryszard Warmiński ul. Stróżaków 15; 47-208 Gieraltowice			
BUDOWA UL. TĘCZOWEJ W WIEKSZYCACH			
PRZEKROJE PODPRZECZNE			
Projektant	inż. Ryszard Warmiński	Data	16.12.2013
		Skala	1:100
			4